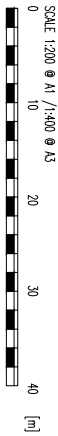
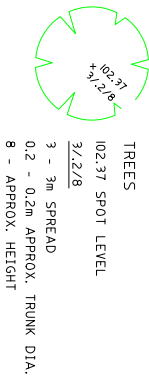




LEGEND	
BENCH MARK	▲
TELSTRA PIT	□ TEL
POWER POLE	○ PP
GRADED INLET PIT	▣ PIT
KERB INLET PIT	▤ KIP
HYDRANT	⊗ HYD
STREET SIGN	○ SS
LAMP POST	○ LP
SEWER MAN HOLE	○ SMH
GAS VALVE	□ GAS
PRAIR CROSSING	PC
VEHICLE CROSSING	VC
ELECTRICITY (OVERHEAD)	— E —
WATER METER	⤵ WM
SEWER INSPECTION PIT	⊙ SIP
STOP VALVE	⊗ SV
ELECTRICITY PIT	□ ELEC



JRK SURVEYS PTY LTD COPYRIGHT STATEMENT
THE SURVEY INFORMATION SHOWN IN THIS PLAN, REMAINS THE COPYRIGHT OF JRK SURVEYS PTY LTD. IT IS HEREBY DECLARED THAT NO PART OF THIS SURVEY, FOR WHICH IT HAS BEEN COMMISSIONED, UNAUTHORISED USE OF THIS DOCUMENT IN ANY FORM WITHOUT THE WRITTEN PERMISSION OF JRK SURVEYS PTY LTD IS PROHIBITED. UNLESS STATED OTHERWISE, THE DATA AND SURVEY DATA ARE THE SOURCE OF THE SURVEY DATA.

- NOTES**
1. NO INVESTIGATION OF UNDERGROUND SERVICES OR BUILDING FOOTINGS HAS BEEN UNDERTAKEN IN THE PREPARATION OF THIS SURVEY.
 2. ORIGIN OF LEVELS BY G.N.S.S. SURVEY
 3. ALL BUILDING AND FENCING INFORMATION IS APPROXIMATE ONLY.
 4. TREE SIZES ARE ESTIMATES ONLY.
 5. DATE OF SURVEY 15TH NOVEMBER 2017.

www.1100.com.au

Liability Limited
by a Scheme
approved under
the Professional
Standards
Legislation

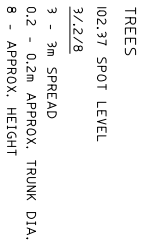
TITLE:
SITE ANALYSIS SURVEY OVER
S.P.2/715
BEING No. 3 ELLIS STREET
CHATSWOOD

Incorporating VW Geomatics & Assets
Land Surveyors
www.surveying.com.au

Wollongong 4284 9922
Sydney 9548 1338
Fax 4284 9986
Email: info@surveying.com.au

CLIENT:	MR. WESLEY CHONG		
LEVEL DATUM:	A.H.D.	NOTES:	0.25m CONTOURS
SURVEY BY:	B.S.	DRAWN BY:	B.S./L.S.
DRAWING No.	SCALE	SHEET 1 OF 2 SHEETS	DATE: 17TH NOVEMBER 2017
17-371P1	1:400@A1 1:800@A3		

LEGEND	
BENCH MARK	▲
TELSTRA PIT	□ TEL
POWER POLE	○ PP
GRADED INLET PIT	▣ PIT
KERB INLET PIT	▤ KIP
HYDRANT	⊙ HVD
STREET SIGN	○ SS
LAMP POST	○ LP
SEWER MAN HOLE	○ SMH
GAS VALVE	□ GAS
PRAM CROSSING	PC
VEHICLE CROSSING	VC
ELECTRICITY (OVERHEAD)	— E —
WATER METER	⊳ WM
SEWER INSPECTION PIT	⊙ SIP
STOP VALVE	⊙ SV
ELECTRICITY PIT	□ ELEC



JRK SURVEYS PTY LTD COPYRIGHT STATEMENT

THE SURVEY INFORMATION SHOWN IN THIS PLAN, REMAINS THE COPYRIGHT OF JRK SURVEYS PTY LTD. IT IS NOT TO BE REPRODUCED OR TRANSMITTED IN ANY FORM OR BY ANY MEANS, ELECTRONIC OR MECHANICAL, INCLUDING PHOTOCOPYING, RECORDING, OR BY ANY INFORMATION STORAGE AND RETRIEVAL SYSTEM, WITHOUT THE WRITTEN PERMISSION OF JRK SURVEYS PTY LTD. ANY UNAUTHORIZED USE OF THIS DOCUMENT IN ANY FORM WITHOUT THE WRITTEN PERMISSION OF JRK SURVEYS PTY LTD IS PROHIBITED. UNLESS STATED OTHERWISE, ALL DATA AND INFORMATION SHOWN ON THIS PLAN ARE THE PROPERTY OF JRK SURVEYS PTY LTD AND ARE THE SOURCE OF THE SURVEY DATA.

- NOTES
1. NO INVESTIGATION OF UNDERGROUND SERVICES OR BUILDING FOOTINGS HAS BEEN UNDERTAKEN IN THE PREPARATION OF THIS SURVEY.
 2. ORIGIN OF LEVELS BY G.N.S.S. SURVEY
 3. ALL BUILDING AND FENCING INFORMATION IS APPROXIMATE ONLY.
 4. TREE SIZES ARE ESTIMATES ONLY.
 5. DATE OF SURVEY 15TH NOVEMBER 2017.

www.1100.com.au

1100

BEFORE YOU DIG

Liability Limited
by a Scheme
approved under
the Professional
Standards
Legislation

TITLE:

SITE ANALYSIS SURVEY OVER

S.P.2715

BEING No. 3 ELLIS STREET

CHATSWOOD

JRK

SURVEYS

Incorporating VIV Goldswain & Associates

Land Surveyors

www.surveying.com.au

Wollongong 4284 9922

Sydney 9548 1338

Fax 4284 9986

Email: info@surveying.com.au

CLIENT:	MR. WESLEY CHONG			
LEVEL DATUM:	A.H.D.	NOTES: 0.25m CONTOURS		
SURVEY BY:	B.S.	DRAWN BY: B.S./L.S.		
DRAWING No.	SCALE	SHEET 2 OF 2 SHEETS		DATE: 17TH NOVEMBER 2017
17-371P1	1:200@A1 1:400@A3			